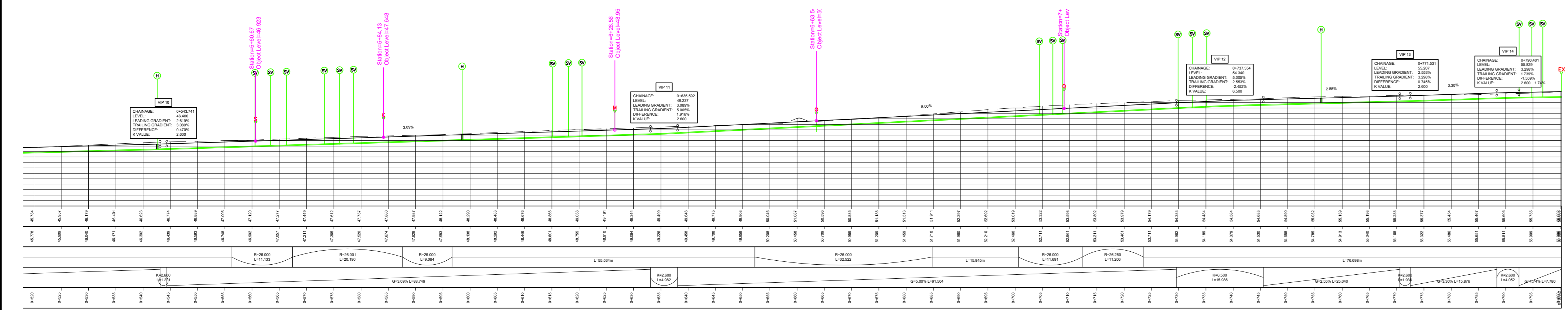



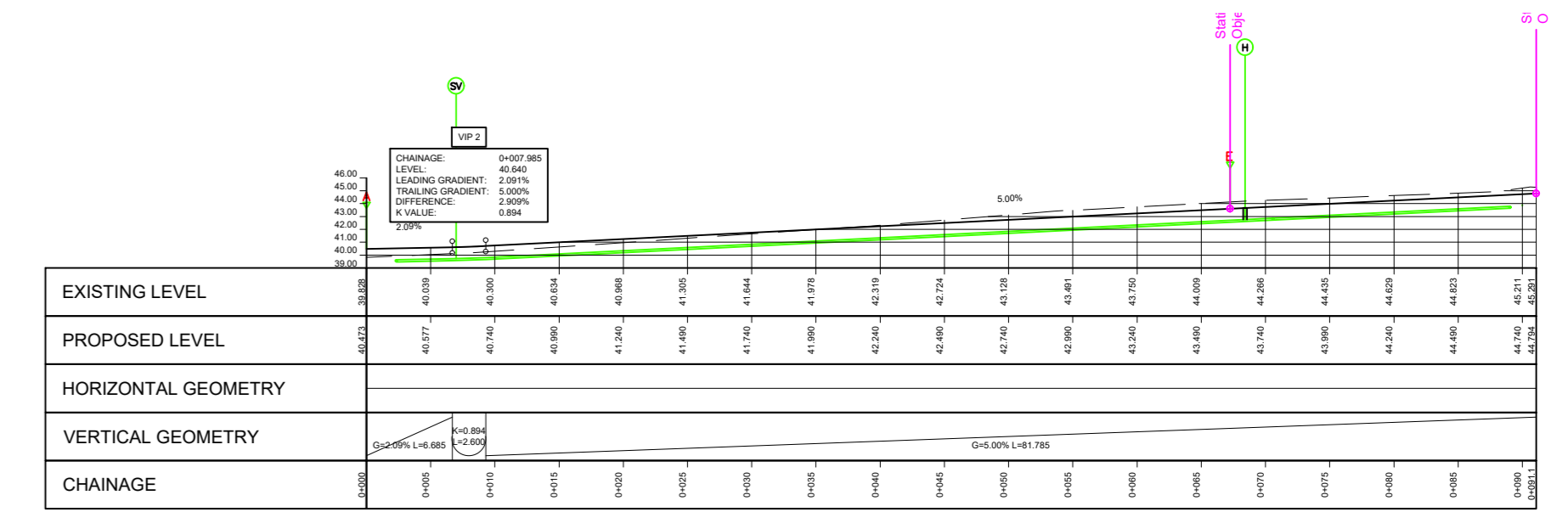
**ROAD A PROFILE**  
SCALE 1:500



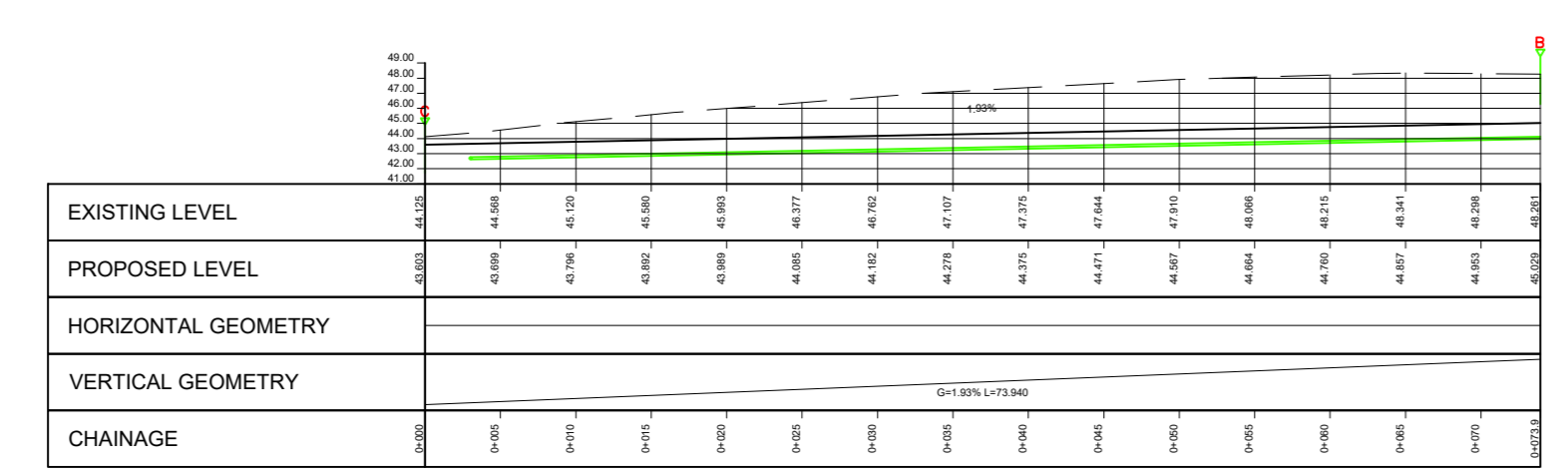
**ROAD A PROFILE (CONTINUED)**  
SCALE 1:500



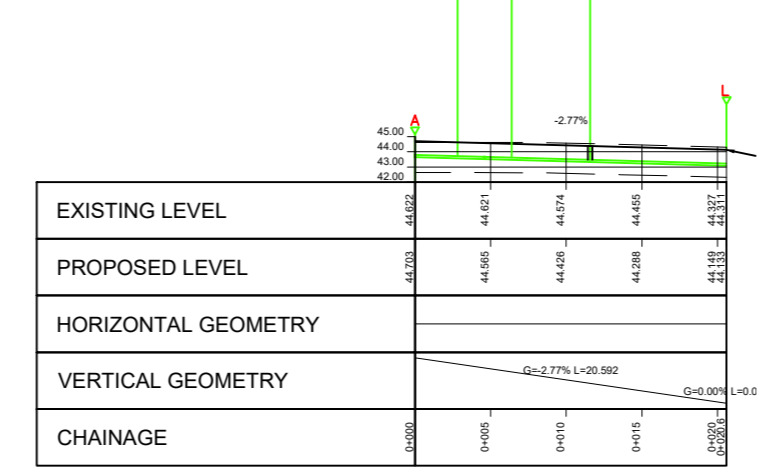
**ROAD B PROFILE**  
SCALE 1:500



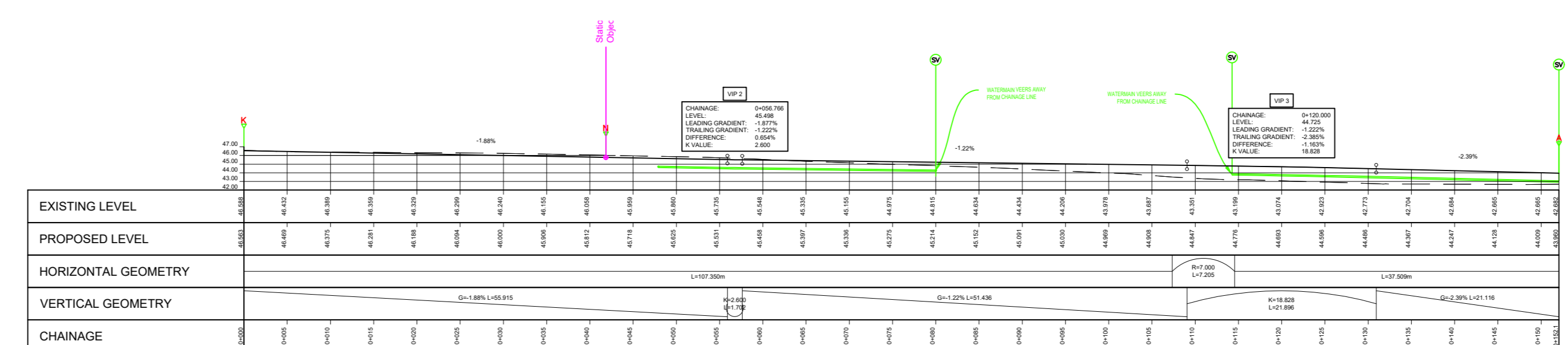
**ROAD C PROFILE**  
SCALE 1:500



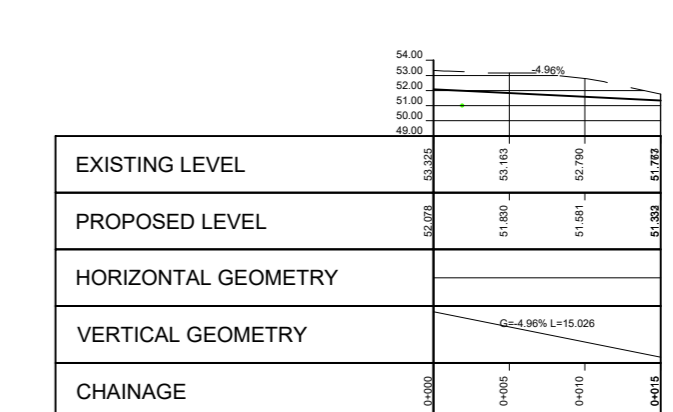
**ROAD E PROFILE**  
SCALE 1:500



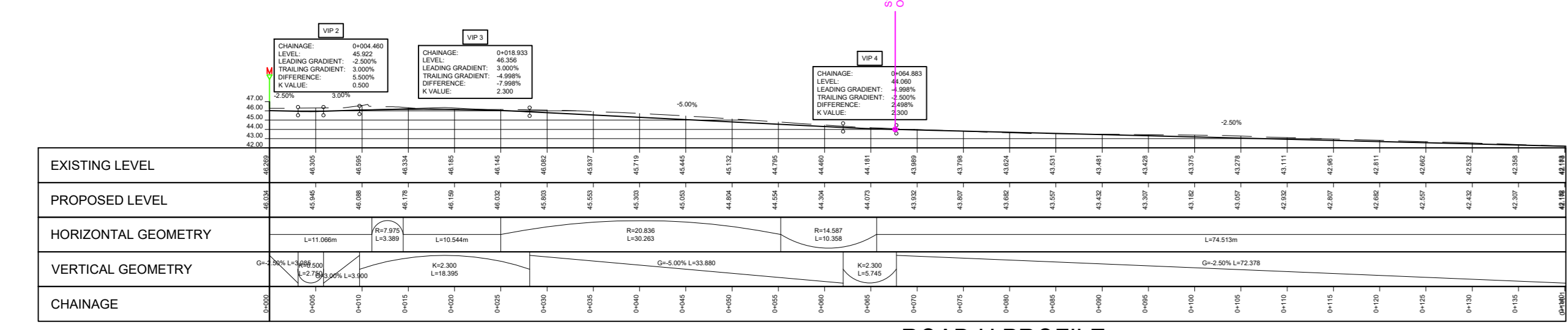
**ROAD F PROFILE**  
SCALE 1:500



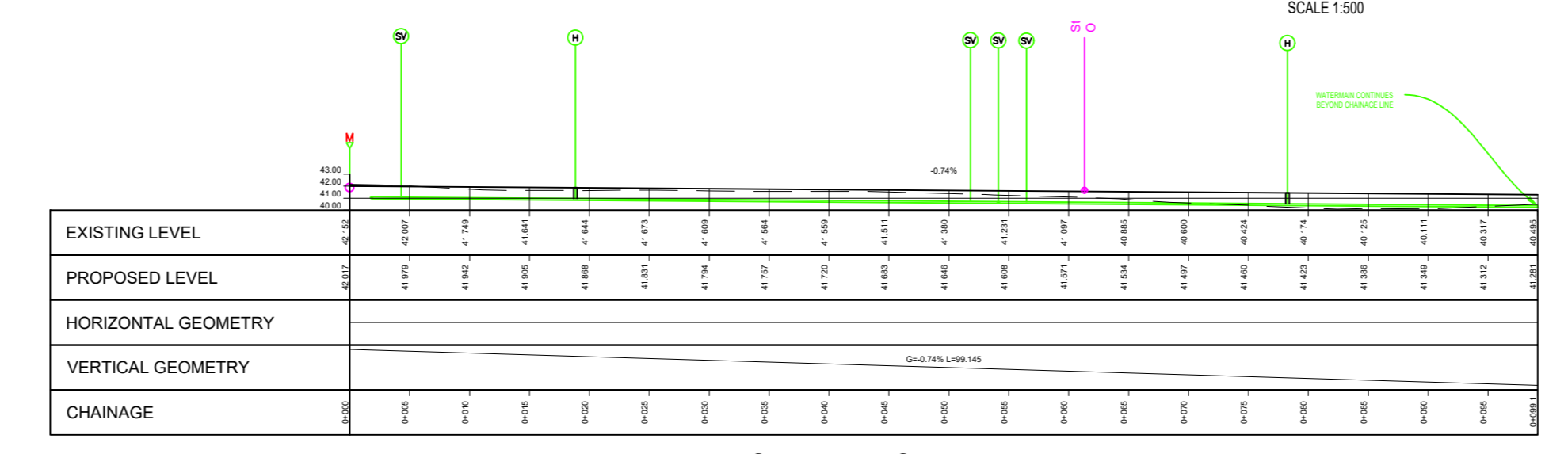
**ROAD G PROFILE**  
SCALE 1:500



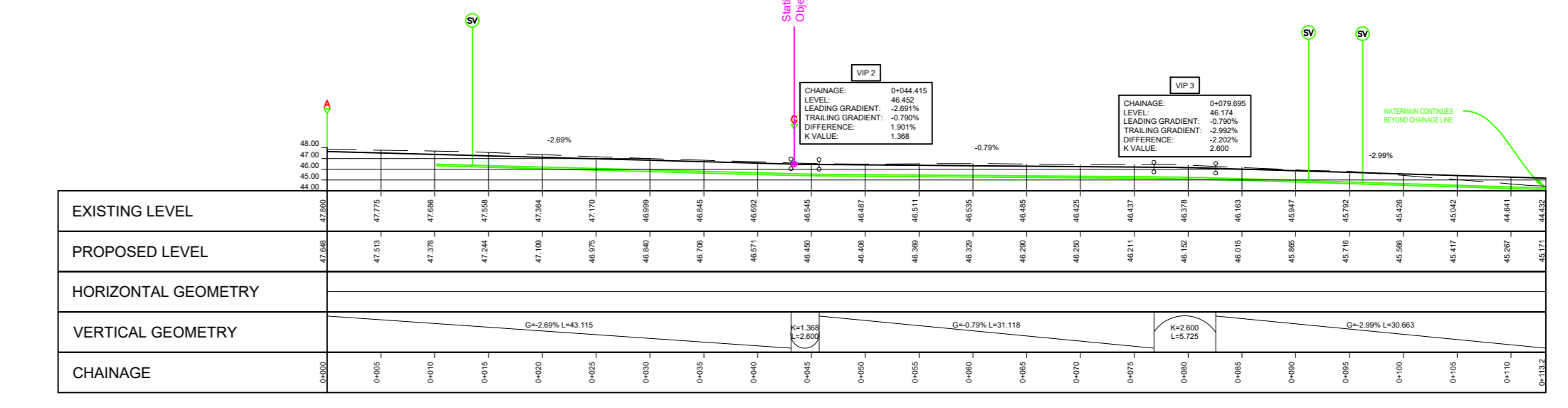
**ROAD Z PROFILE**  
SCALE 1:500



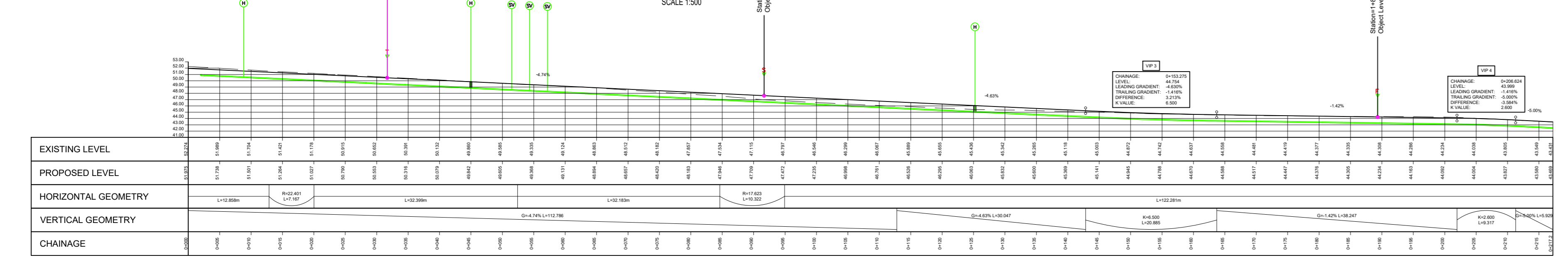
**ROAD H PROFILE**  
SCALE 1:500



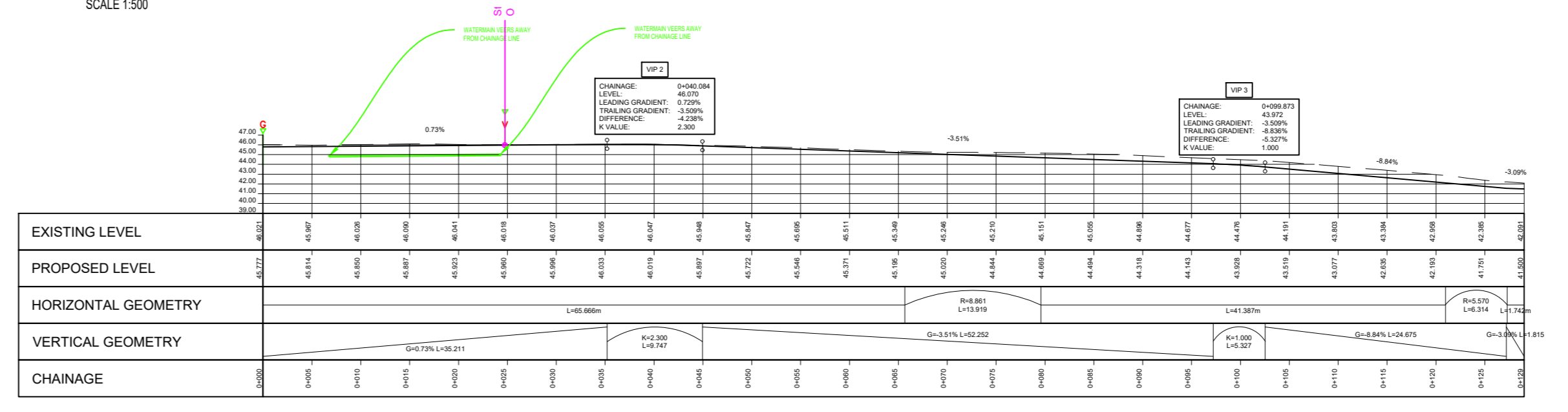
**ROAD J PROFILE**  
SCALE 1:500



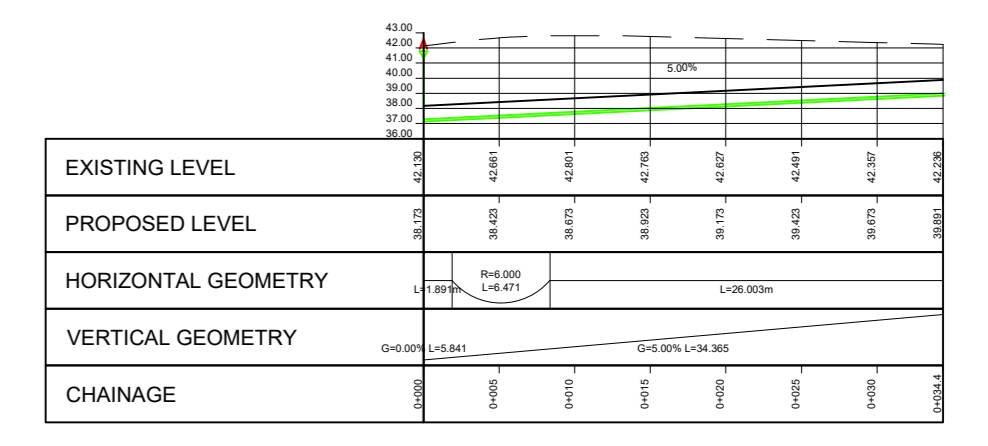
**ROAD K PROFILE**  
SCALE 1:500



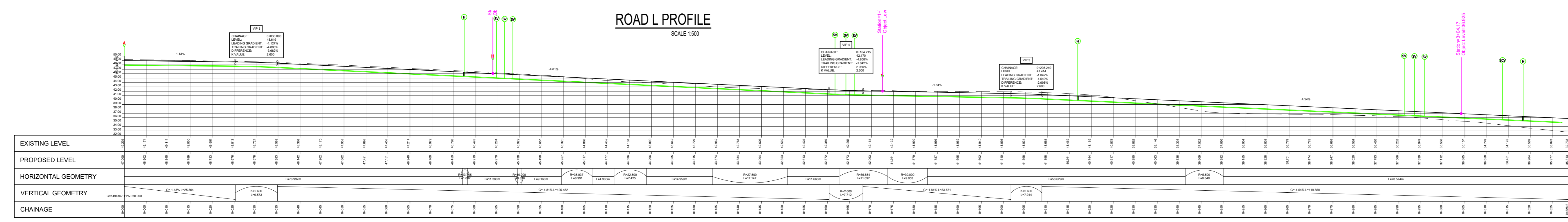
**ROAD L PROFILE**  
SCALE 1:500



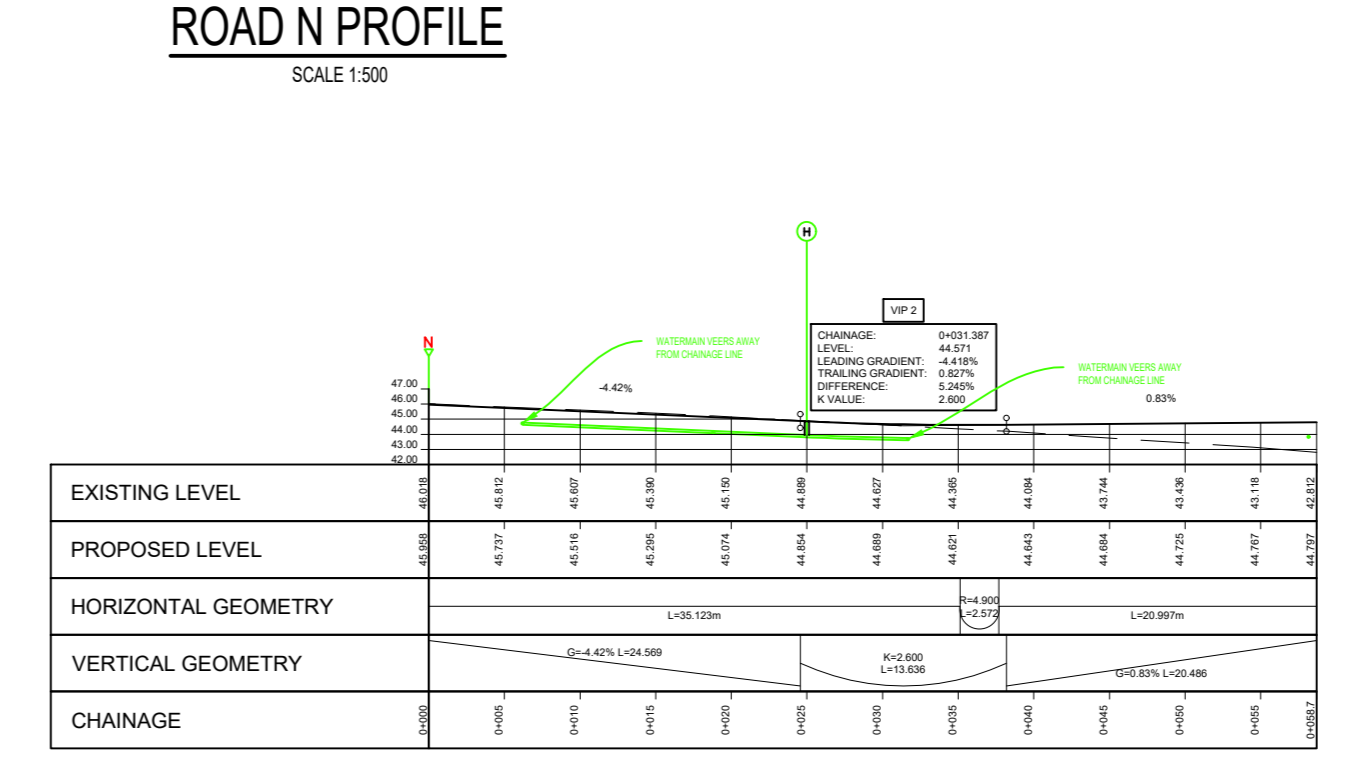
**ROAD N PROFILE**  
SCALE 1:500



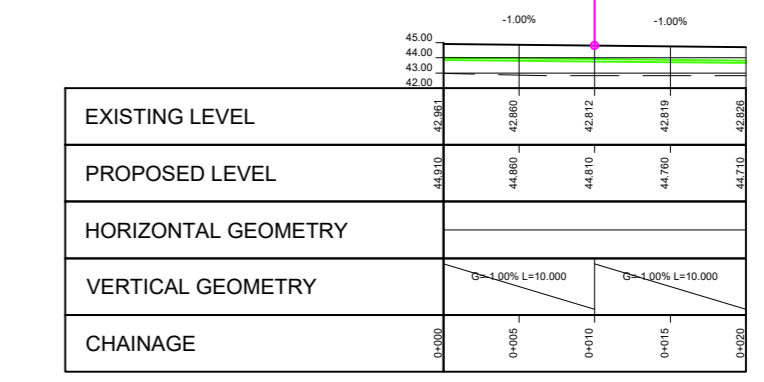
**ROAD U PROFILE**  
SCALE 1:500



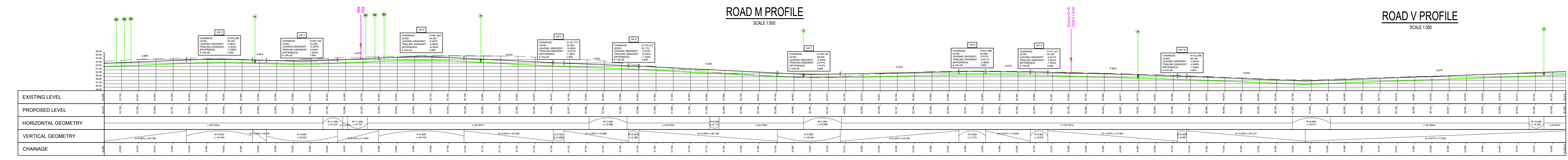
**ROAD M PROFILE**  
SCALE 1:500



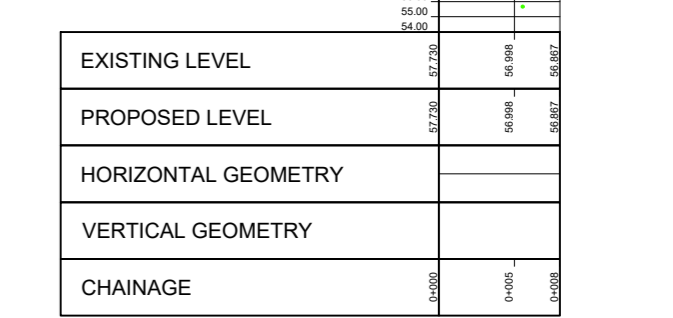
**ROAD V PROFILE**  
SCALE 1:500



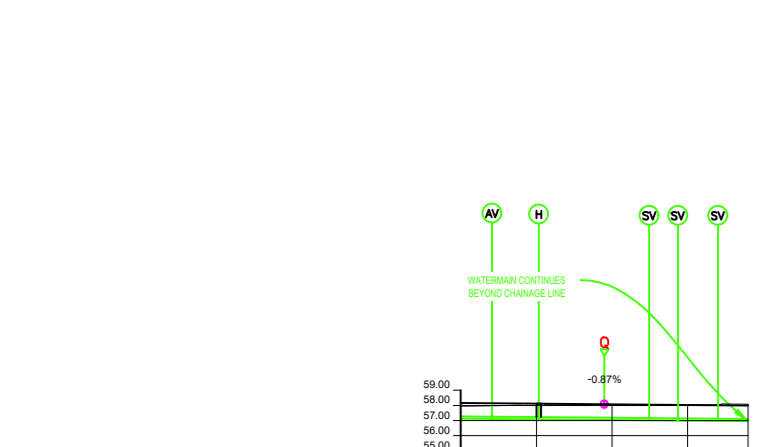
**ROAD W PROFILE**  
SCALE 1:500



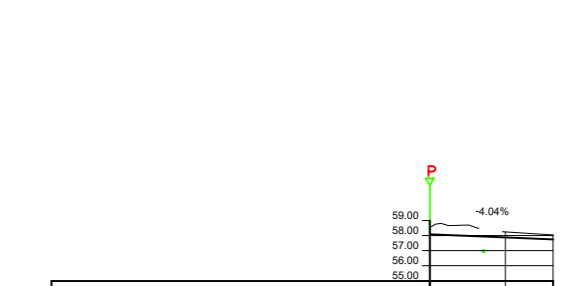
**ROAD O PROFILE**  
SCALE 1:500



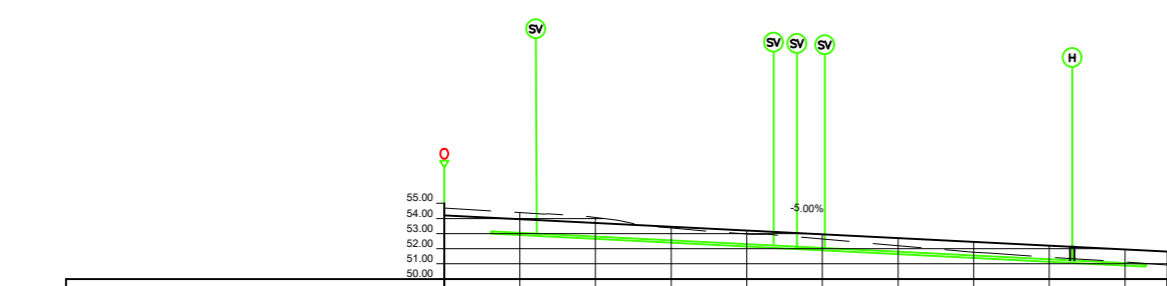
**ROAD X PROFILE**  
SCALE 1:500




**ROAD P PROFILE**  
SCALE 1:500



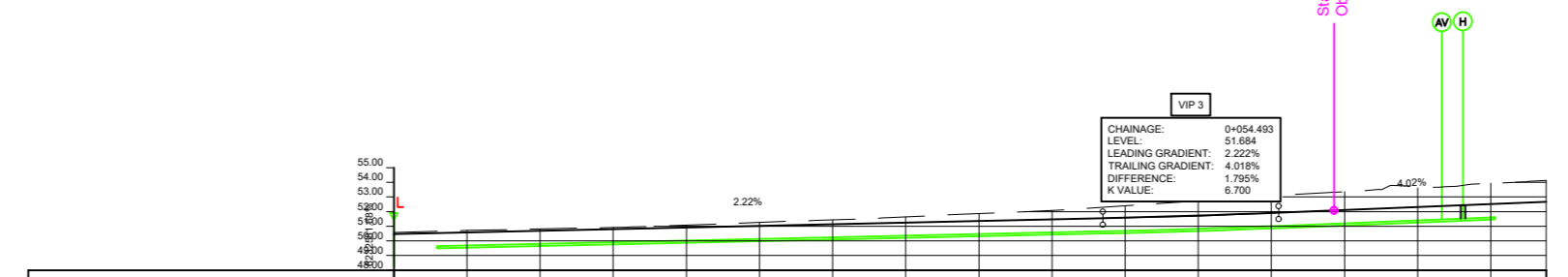
**ROAD Q PROFILE**  
SCALE 1:500



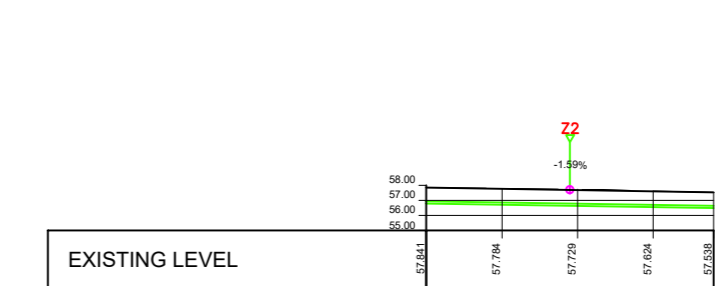
**ROAD R PROFILE**  
SCALE 1:500



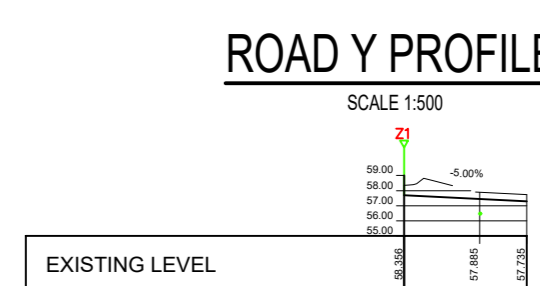
**ROAD S PROFILE**  
SCALE 1:500



**ROAD T PROFILE**  
SCALE 1:500



**ROAD Z1 PROFILE**  
SCALE 1:500



**ROAD Z2 PROFILE**  
SCALE 1:500

- NOTES:**
- THIS DRAWING IS TO BE READ IN CONJUNCTION WITH ALL RELEVANT ENGINEERS AND ARCHITECTS DRAWINGS, SPECIFICATIONS AND DESIGNERS RISK ASSESSMENTS.
  - ALL LEVELS ARE IN METRES TO DRAINAGE DATUM (AULN HEAD).
  - THE TOPOGRAPHICAL INFORMATION IS REPLICATED FROM INFORMATION RECEIVED FROM OTHERS AND IS ISSUED AS BACKGROUND INFORMATION ONLY.

ISSUED FOR PLANNING	05.08.19	JK	AWP
Checked	05.08.19	JK	AWP

**PLANNING**

**FROD**  
FULTON & SUTCLIFFE  
Consulting Engineers  
Civil - Structural - Environmental

Client: CAIRN HOMES PROPERTIES LTD.  
Project Title: PROPOSED HOUSING DEVELOPMENT AT FARRANKELLY, WICKLOW  
Drawing Title: PROPOSED WATERMAIN LONGITUDINAL SECTIONS

Scale: 1:500 (A3)	Date: SEPT 19	Job No: 16.146	Sheet No: 16.146
Drawn: AWB	Checked: AWP	Issue: 16.146	Date: 2019/07/14

DO NOT SCALE USE FIGURED DIMENSIONS ONLY